

AIRCRAFT PARKING/
DOCKING CHART-ICAO

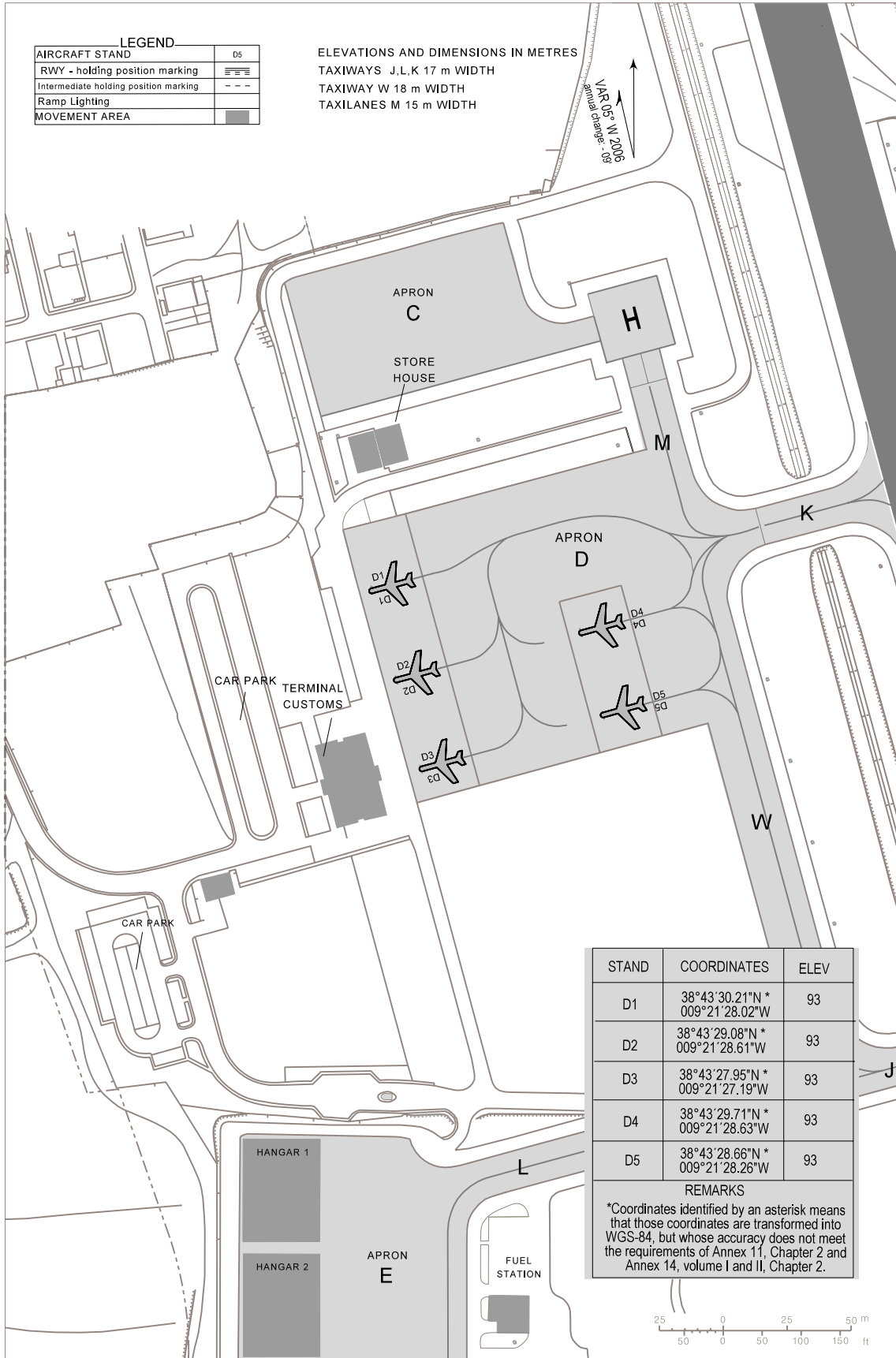
APRON ELEV
C 94 m, D 93 m, E 91 m

TWR 120.300
SMC 121.825

CASCAIS

LEGEND	
AIRCRAFT STAND	D5
RWY - holding position marking	≡≡≡
Intermediate holding position marking	- - -
Ramp Lighting	
MOVEMENT AREA	

ELEVATIONS AND DIMENSIONS IN METRES
TAXIWAYS J,L,K 17 m WIDTH
TAXIWAY W 18 m WIDTH
TAXILANES M 15 m WIDTH



STAND	COORDINATES	ELEV
D1	38°43'30.21"N * 009°21'28.02"W	93
D2	38°43'29.08"N * 009°21'28.61"W	93
D3	38°43'27.95"N * 009°21'27.19"W	93
D4	38°43'29.71"N * 009°21'28.63"W	93
D5	38°43'28.66"N * 009°21'28.26"W	93

REMARKS
*Coordinates identified by an asterisk means that those coordinates are transformed into WGS-84, but whose accuracy does not meet the requirements of Annex 11, Chapter 2 and Annex 14, volume I and II, Chapter 2.

New Table with INS checkpoints

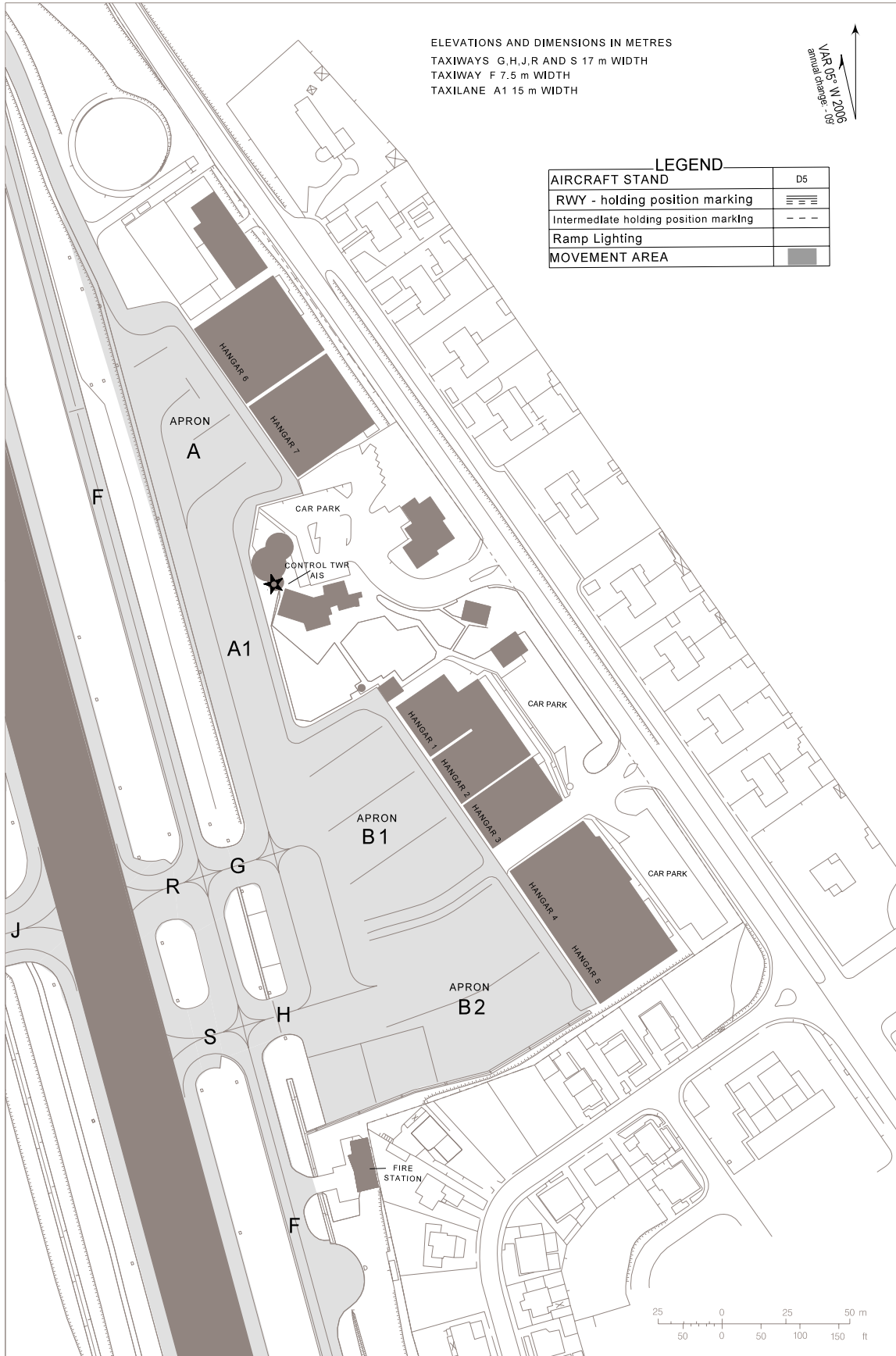
I

AIRCRAFT PARKING/
DOCKING CHART-ICAO

APRON ELEV
A 97 m, A1 95 m, B1, B2 94 m

TWR 120.300
SMC 121.825

CASCAIS



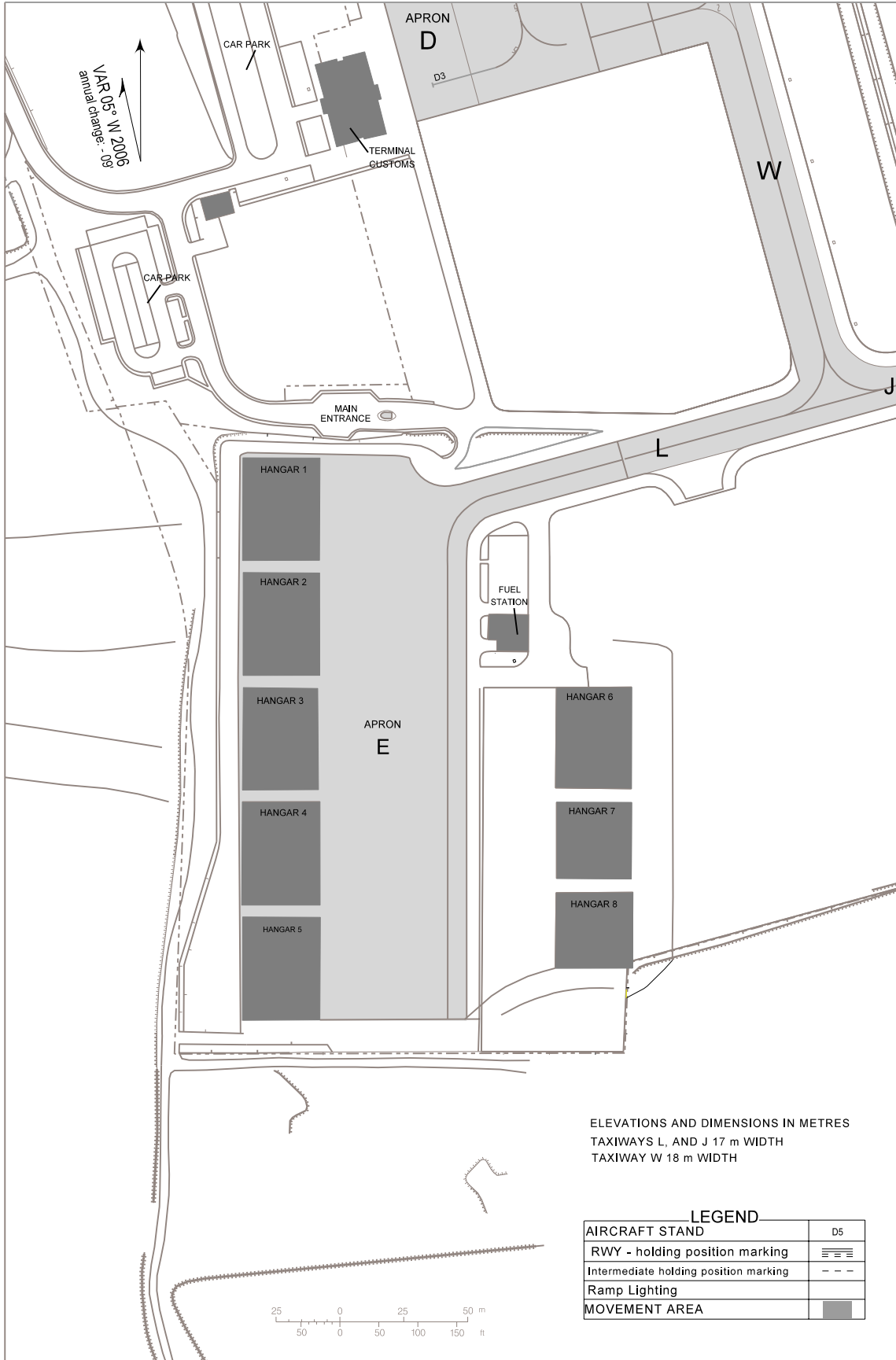
I

AIRCRAFT HANGAR/
DOCKING CHART-ICAO

APRON ELEV
E 91 m

TWR 120.300
SMC 121.825

CASCAIS



Magnetic Variation annual change inserted